




Legend

- Subdivision Boundary
- Bent Creek Common Area
- Bent Creek Parcel
- Other Parcel
- Lake/Pond
- Stream
- House Number

Bent Creek Subdivision - Nolensville, TN





Common Area Map

250 125 0 250 500

Scale In Feet

Scale: 1" = 250 Feet





engineering | architecture | geospatial

Map Prepared by GRW
www.grwinc.com
November 3, 2020