



Legend

- Subdivision Boundary
- Townhome Area
- Cottage Area
- Bent Creek Parcel
- Other Parcel
- Lake/Pond
- Stream
- 1263 House Number


Bent Creek Subdivision - Nolensville, TN




Subdivision Layout Map



Scale In Feet
Scale: 1" = 250 Feet





engineering | architecture | geospatial
Map Prepared by GRW
www.grwinc.com
November 3, 2020